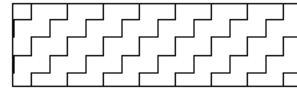


PAVEMENT REMOVAL

PATTERN=ZIGZAG
LAYER=C-PATT-PAVE-DEMO
COLOR=1



AC PAVEMENT

PATTERN=SOLID
LAYER=C-PATT-CONC-AC
COLOR=31



PLANE & OVERLAY

PATTERN=SOLID AND NET
LAYER=C-PATT-PLNE-OLAY
COLOR=SOLID=31, NET =1



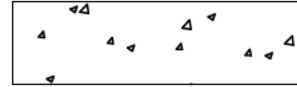
PCC (PLAN VIEW)

PATTERN=AR-SAND
LAYER=C-PATT-CONC-PC
COLOR=2



PCC (SECTION VIEW)

PATTERN=AR-CONC
LAYER=C-PATT-CONC-SC
COLOR=1



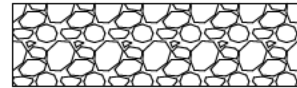
DECOMPOSED GRANITE/TRAIL

PATTERN=DOTS
LAYER=C-PATT-PATH
COLOR=2



GRAVEL/RIP RAP

PATTERN=GRAVEL
LAYER=C-PATT-BASE-AG
COLOR=1



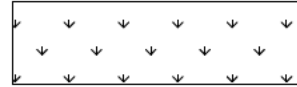
EXISTING GROUND

PATTERN=EARTH
LAYER=C-PATT-SOIL
COLOR=1



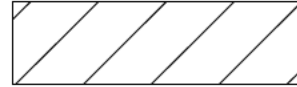
HYDROSEED/EROSION CONTROL

PATTERN=GRASS
LAYER=C-PATT-HYDR
COLOR=1



DEMOLITION /CONSTRUCTION ZONE

PATTERN=ANSI31
LAYER=C-PATT-CONS-DEMO
COLOR=1



NOTES:

1. REFER TO SECTION 1.1 OF THE DESIGN GUIDE
2. HATCHING AND PATTERNS SHALL BE USED TO ILLUSTRATE TYPES OF MATERIALS AND/OR DELINEATE TYPES OF SURFACES
3. A SMALL AREA OF TEXTURE OR HATCHING AT CORNERS OF THE DETAIL SHOWING PATTERN AND DIRECTION IS ALL THAT'S NEEDED

APPROVED:

DISTRICT ENGINEER _____ DATE _____

LATEST REVISION _____ DATE _____

DESIGN GUIDE EXHIBIT 'A'

STANDARD HATCHING AND PATTERNING FOR CONSTRUCTION DRAWINGS

VALLEY CENTER
MUNICIPAL
WATER DISTRICT
29300 VALLEY CENTER ROAD
VALLEY CENTER, CA 92082

